

NOTICE
 This map is for assessment purposes only, and is not valid for legal description or conveyance.


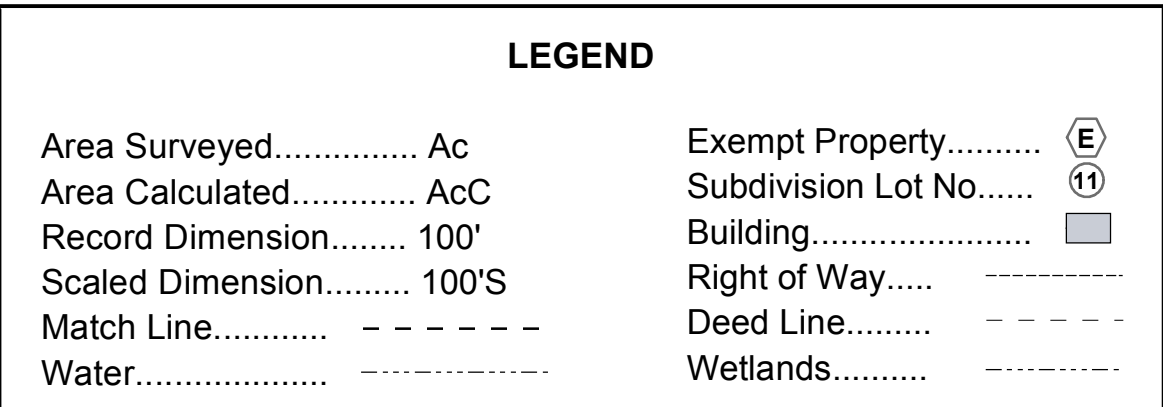
The Horizontal Datum is the Maine State Plane Coordinate System, East Zone, NAD83 Feet.

Original data produced in 1996 by Cartographics Associates, Inc.
 Photography Date: April 15, 1994

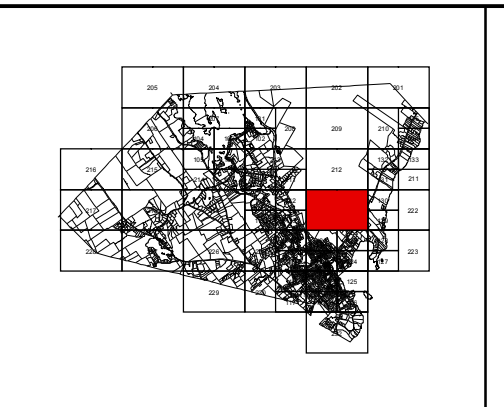
LEGEND

Area Surveyed..... Ac
 Area Calculated..... AcC
 Record Dimension..... 100'
 Scaled Dimension..... 100'S
 Match Line..... - - - - -
 Water..... - - - - -

Exempt Property..... (E)
 Subdivision Lot No..... (11)
 Building..... [Symbol]
 Right of Way..... [Symbol]
 Deed Line..... [Symbol]
 Wetlands..... [Symbol]



103	102	208	210	134	
126	213	212	132	133	
127	108	111	211	131	211
110	113	221	130	222	
225	114	121	123	128	223
115	120	124	127		
116	119	125			
230	118	122			



TOWN OF
CAMDEN
 MAINE

MAP
221